

Lincolnshire County Council

**BYELAWS FOR PLEASURE GROUNDS, PUBLIC
WALKS AND OPEN SPACES**

ARRANGEMENT OF BYELAWS

PART 1

GENERAL

1. General interpretation
2. Application

PART 2

PROTECTION OF THE GROUND, ITS WILDLIFE AND THE PUBLIC

3. Camping

PART 3

HORSES, CYCLES AND VEHICLES

4. Interpretation of Part 3
5. Overnight parking

PART 4

MISCELLANEOUS

6. Obstruction
7. Savings
8. Removal of offenders
9. Penalty

SCHEDULE - Grounds to which byelaws apply generally

Byelaws made under section 164 of the Public Health Act 1875 by the Lincolnshire County Council with respect to land at Anderberry Creek, land at Wolla Bank, land at Marsh Yard, land at Moggs Eye, land at Huttoft Car Terrace and land at Chapel Six Marsh in the County of Lincolnshire

PART 1

GENERAL

General Interpretation

1. In these byelaws:

“the Council” means Lincolnshire County Council

“the ground” means any of the grounds listed in the Schedule

“designated area” means an area in the ground which is set aside for a specified purpose, that area and its purpose to be indicated by notices placed in a conspicuous position;

“invalid carriage” means a vehicle, whether mechanically propelled or not,

- (a) the unladen weight of which does not exceed 150 kilograms,
- (b) the width of which does not exceed 0.85 metres, and
- (c) which has been constructed or adapted for use for the carriage of a person suffering from a disability, and used solely by such a person.

Application

2. These byelaws apply to all of the grounds listed in the Schedule unless otherwise stated.

PART 2

PROTECTION OF THE GROUND, ITS WILDLIFE AND THE PUBLIC

Camping

3. No person shall without the consent of the Council erect a tent or use a vehicle, caravan or any other structure for the purpose of camping except in a designated area for camping.

PART 3

HORSES, CYCLES AND VEHICLES

Interpretation of Part 3

4. In this Part:

“motor cycle” means a mechanically-propelled vehicle, not being an invalid carriage, with less than four wheels and the weight of which does not exceed 410 kilograms;

“motor vehicle” means any mechanically-propelled vehicle other than a motor cycle or an invalid carriage;

Overnight parking

5. No person shall without the consent of the Council leave or cause or permit to be left any motor vehicle in the ground between the hours of 10 p.m. and 6 a.m..

PART 4

MISCELLANEOUS

Obstruction

6. No person shall obstruct:

- (a) any officer of the Council in the proper execution of his duties;
- (b) any person carrying out an act which is necessary to the proper execution of any contract with the Council; or
- (c) any other person in the proper use of the ground.

Savings

7. (1) It shall not be an offence under these byelaws for an officer of the Council or any person acting in accordance with a contract with the Council to do anything necessary to the proper execution of his duty.
- (2) Nothing in or done under these byelaws shall in any respect prejudice or injuriously affect any public right of way through the ground, or the rights of any person acting lawfully by virtue of some estate, right or interest in, over or affecting the ground or any part of the ground.

Removal of offenders

8. Any person offending against any of these byelaws may be removed from the ground by an officer of the Council or a constable.

Penalty

9. Any person offending against any of these byelaws shall be liable on summary conviction to a fine not exceeding level 2 on the standard scale.

SCHEDULE

GROUND TO WHICH BYELAWS APPLY

The grounds referred to in byelaw 2 are:

(1) Land known as Anderby Creek, Skegness, Lincolnshire shown coloured red on plan 1 attached hereto

(2) Land at Wolla Bank, Anderby Road, Chapel St Leonards, Lincolnshire coloured red on plan 2 attached hereto

(3) Land at Marsh Yard, Roman Bank, Sandilands, Lincolnshire shown coloured red on plan 3 attached hereto

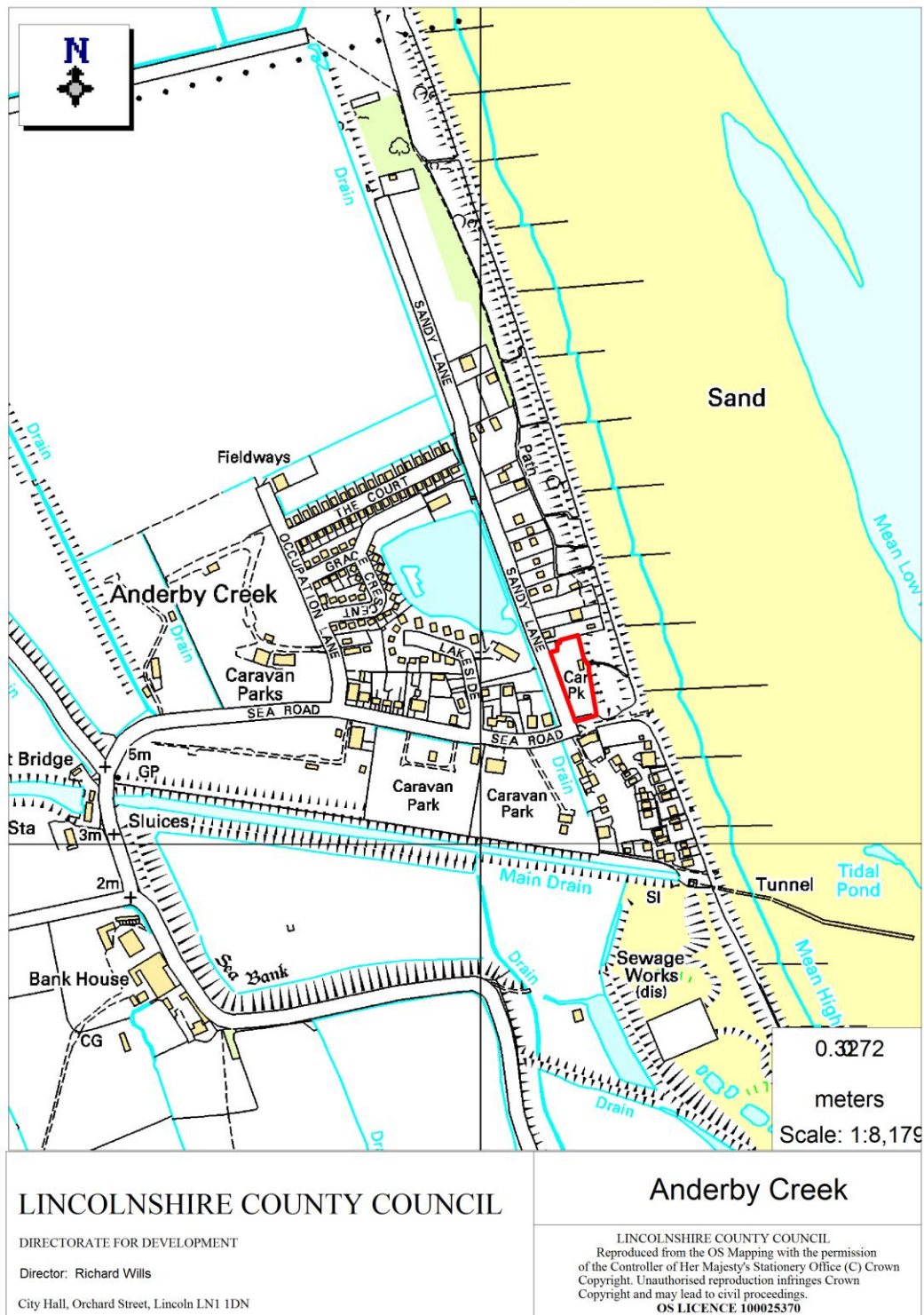
(4) Land at Moggs Eye, Roman Bank, Sandilands, Lincolnshire shown coloured red on plan 4 attached hereto

(5) Land at Huttoft Car Terrace, Roman Bank, Sandilands, Lincolnshire shown coloured red on plan 5 attached hereto

(6) Land at Chapel Six Marsh, Anderby Road, Chapel St Leonards, Lincolnshire shown coloured red on plan 6 attached hereto

The Common Seal of)
LINCOLNSHIRE COUNTY COUNCIL)
was hereunto affixed in the presence of)

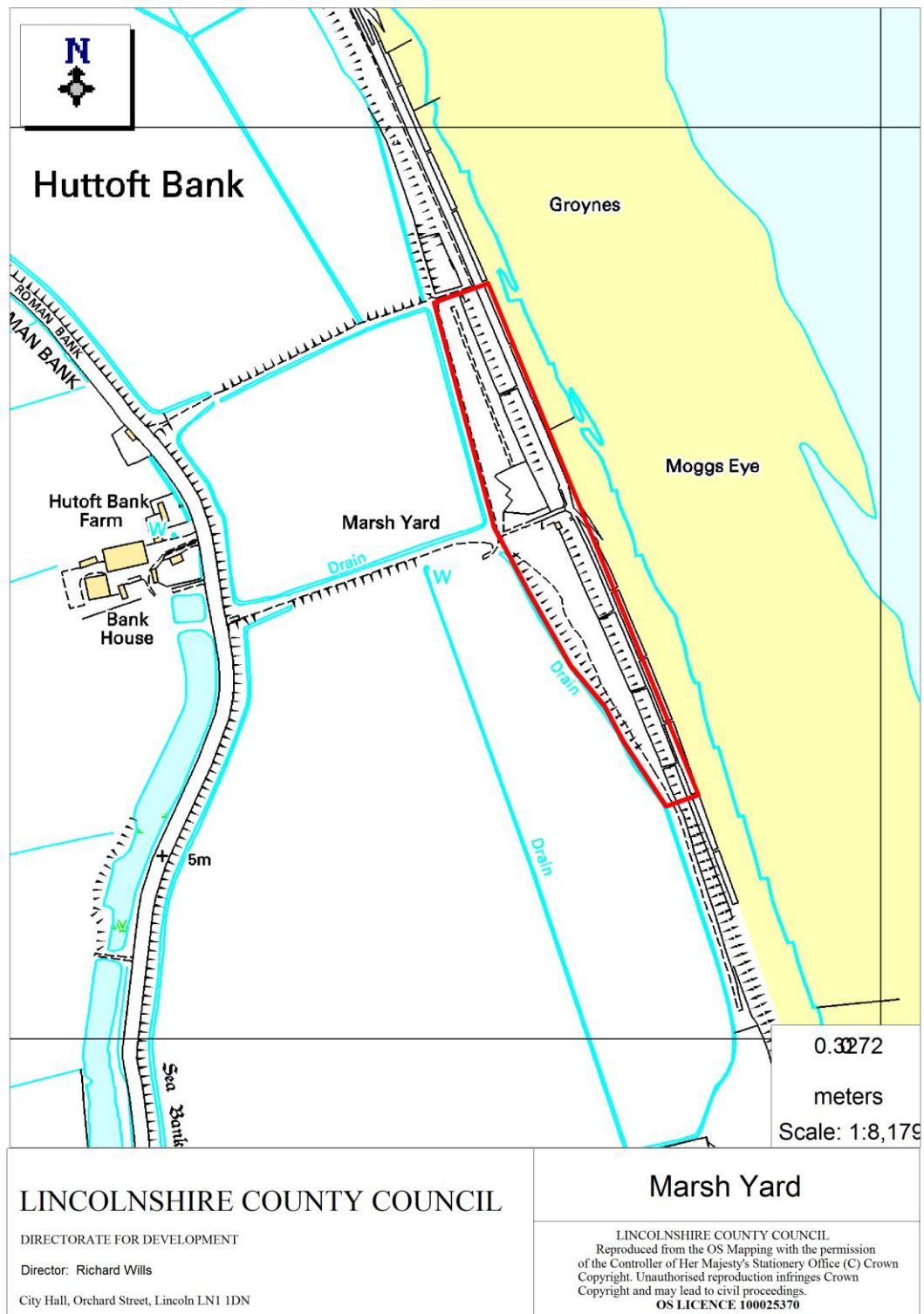
Plan 1



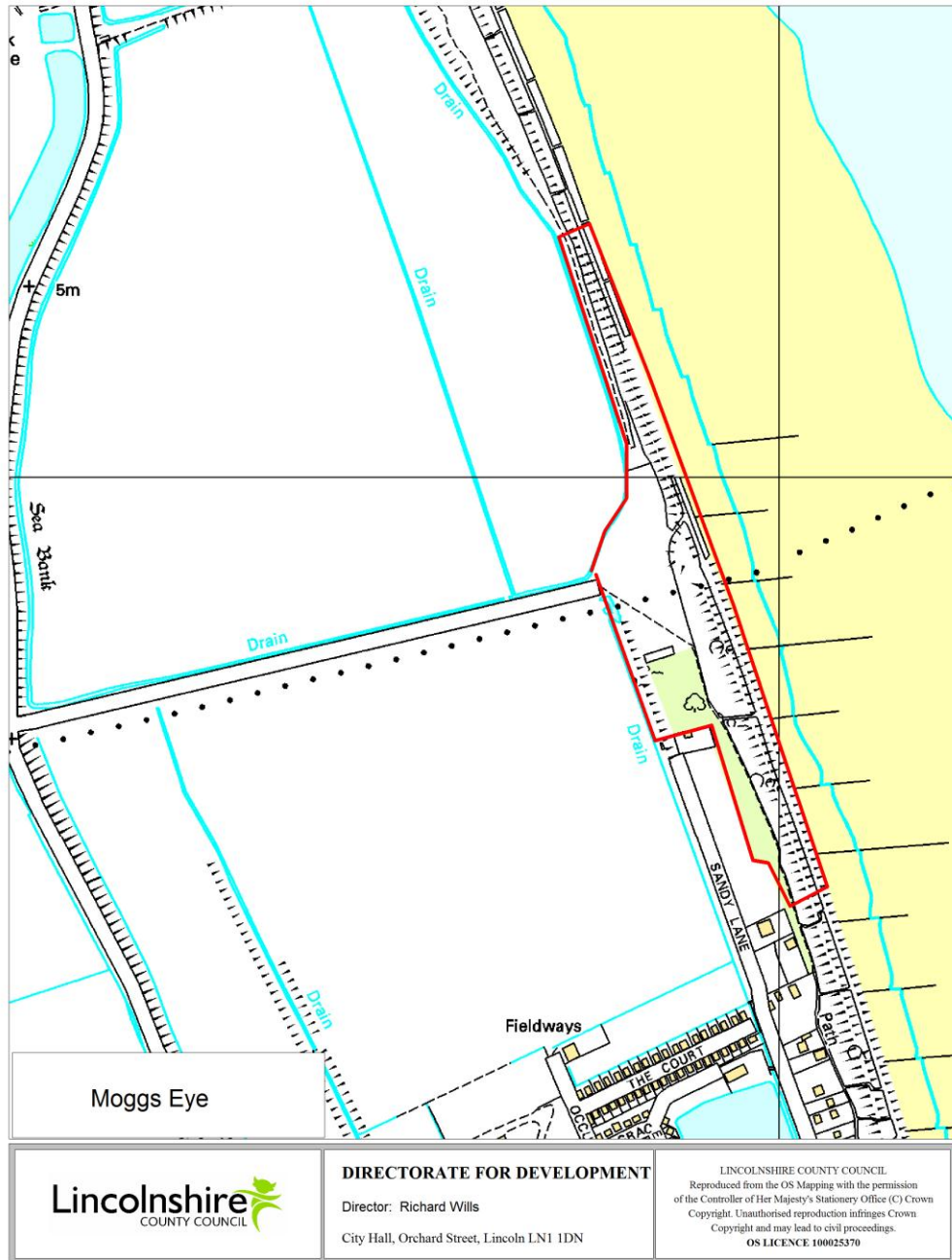
Plan 2



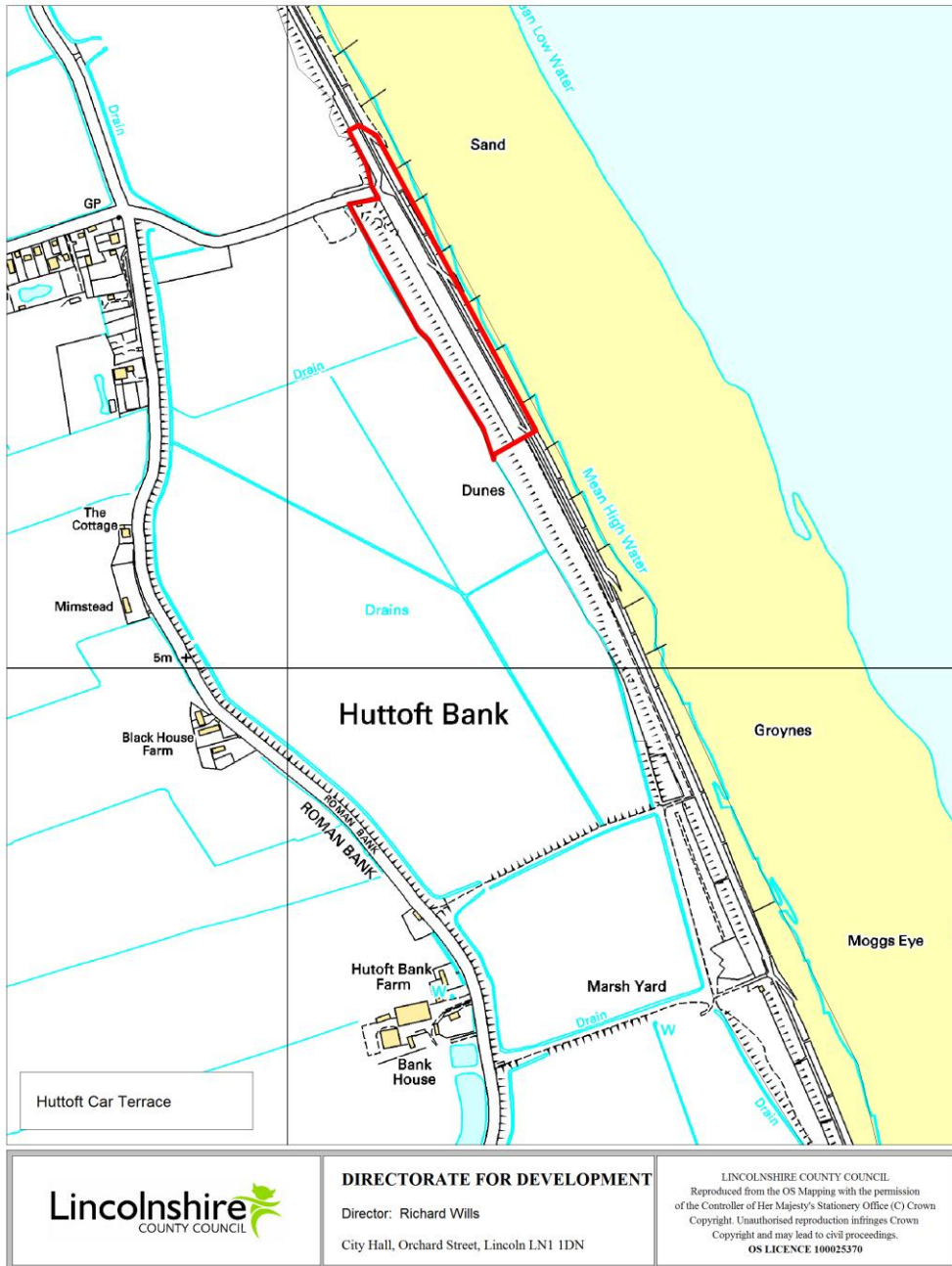
Plan 3



Plan 4



Plan 5



Plan 6

