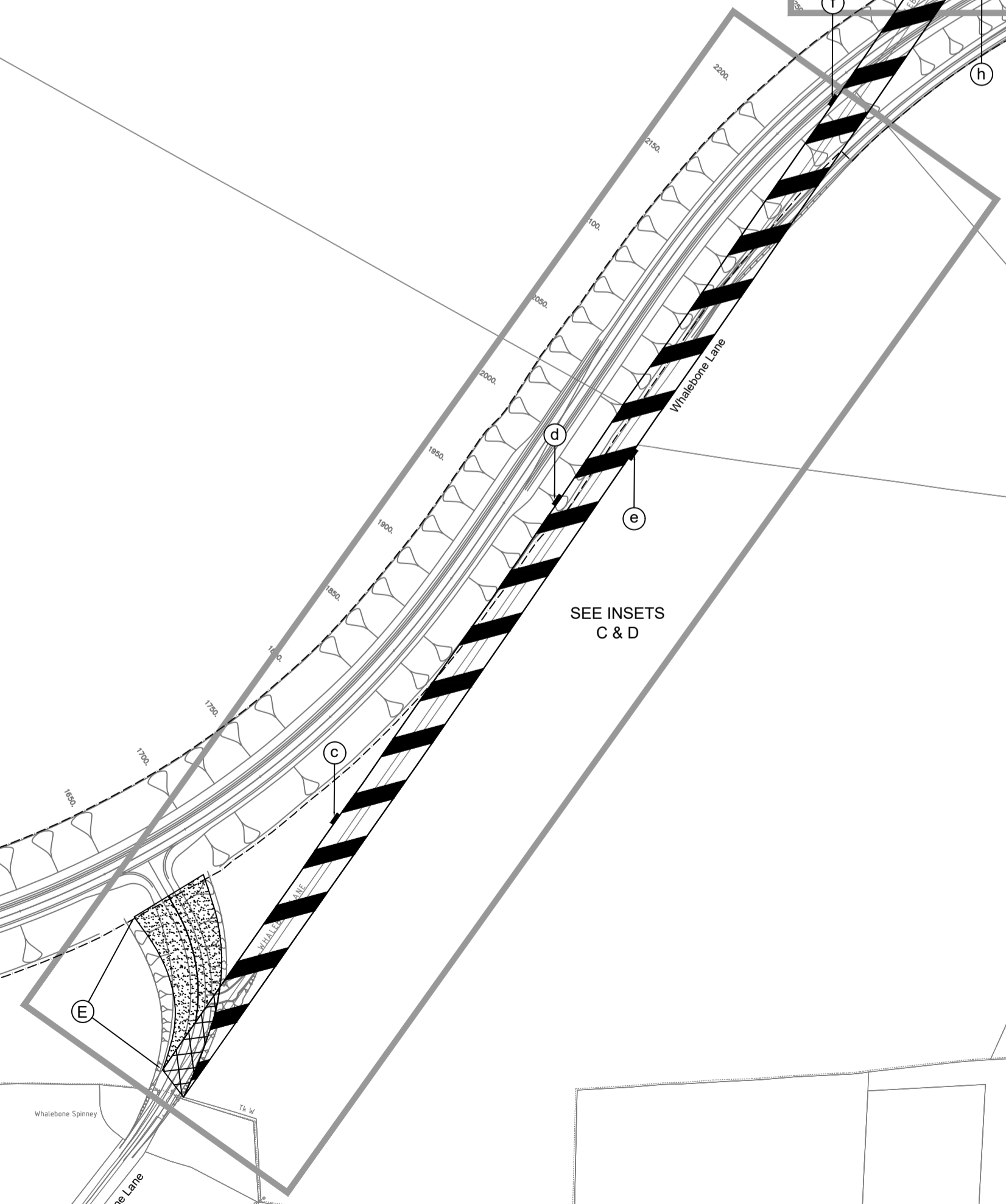
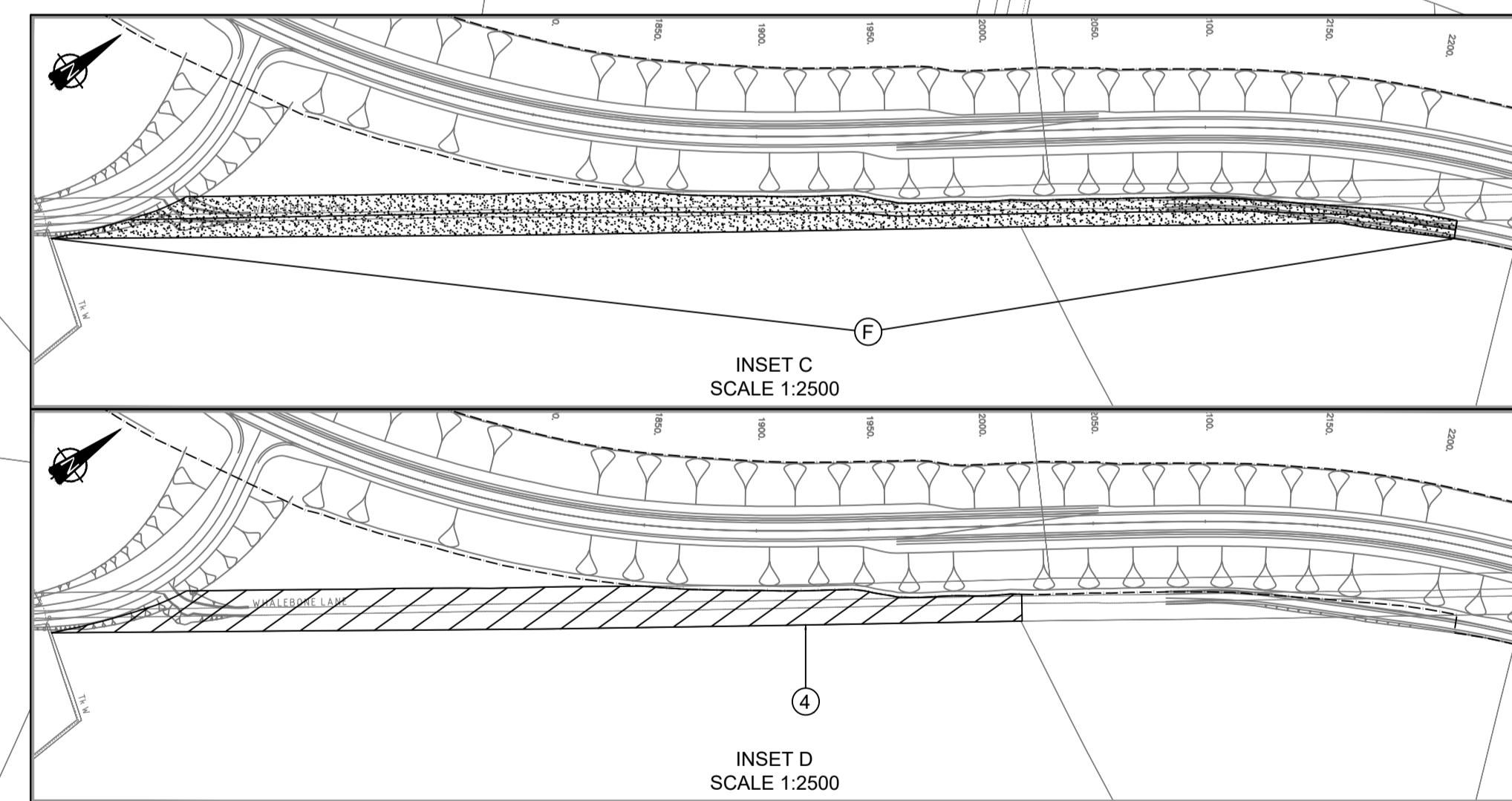
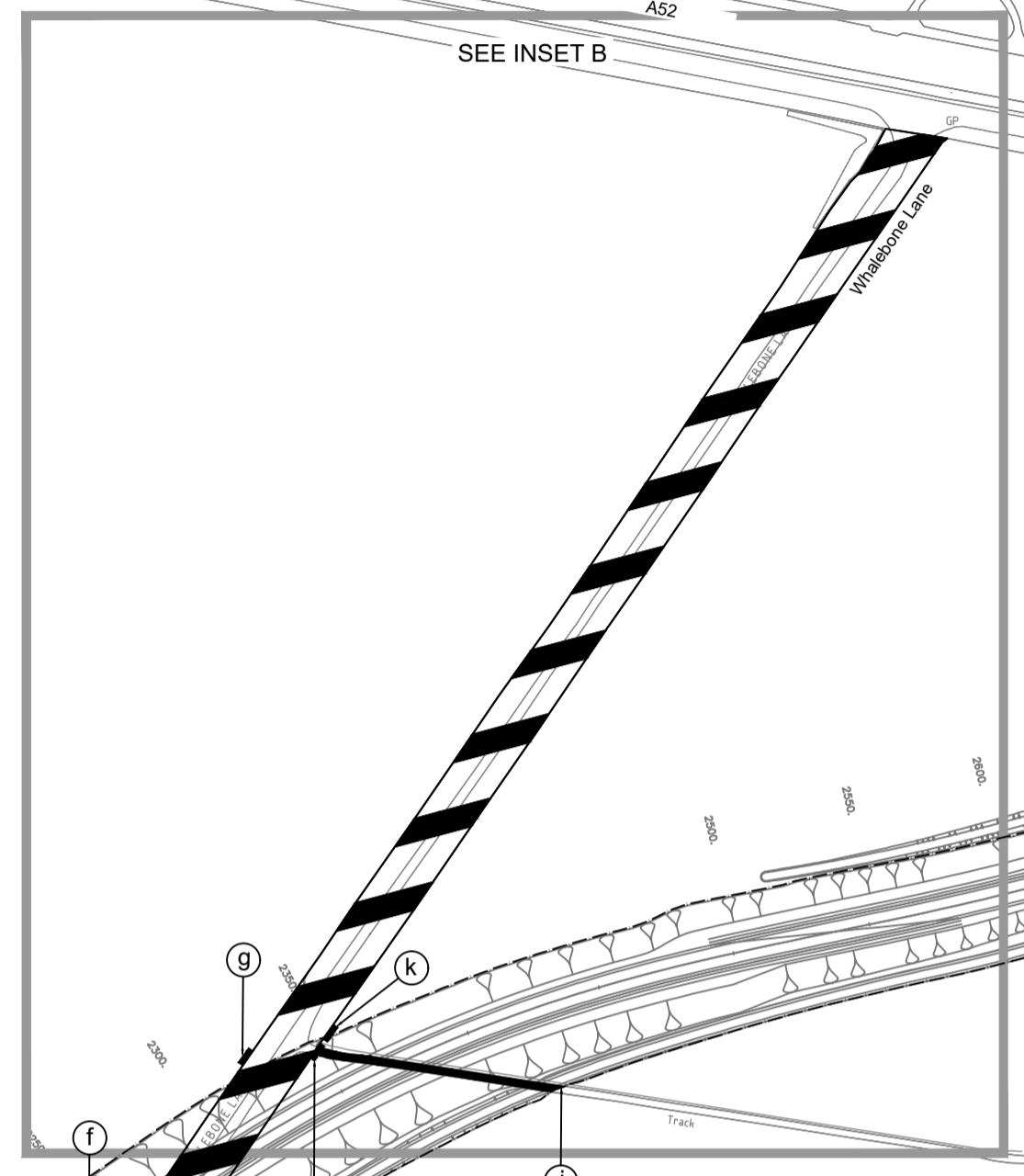
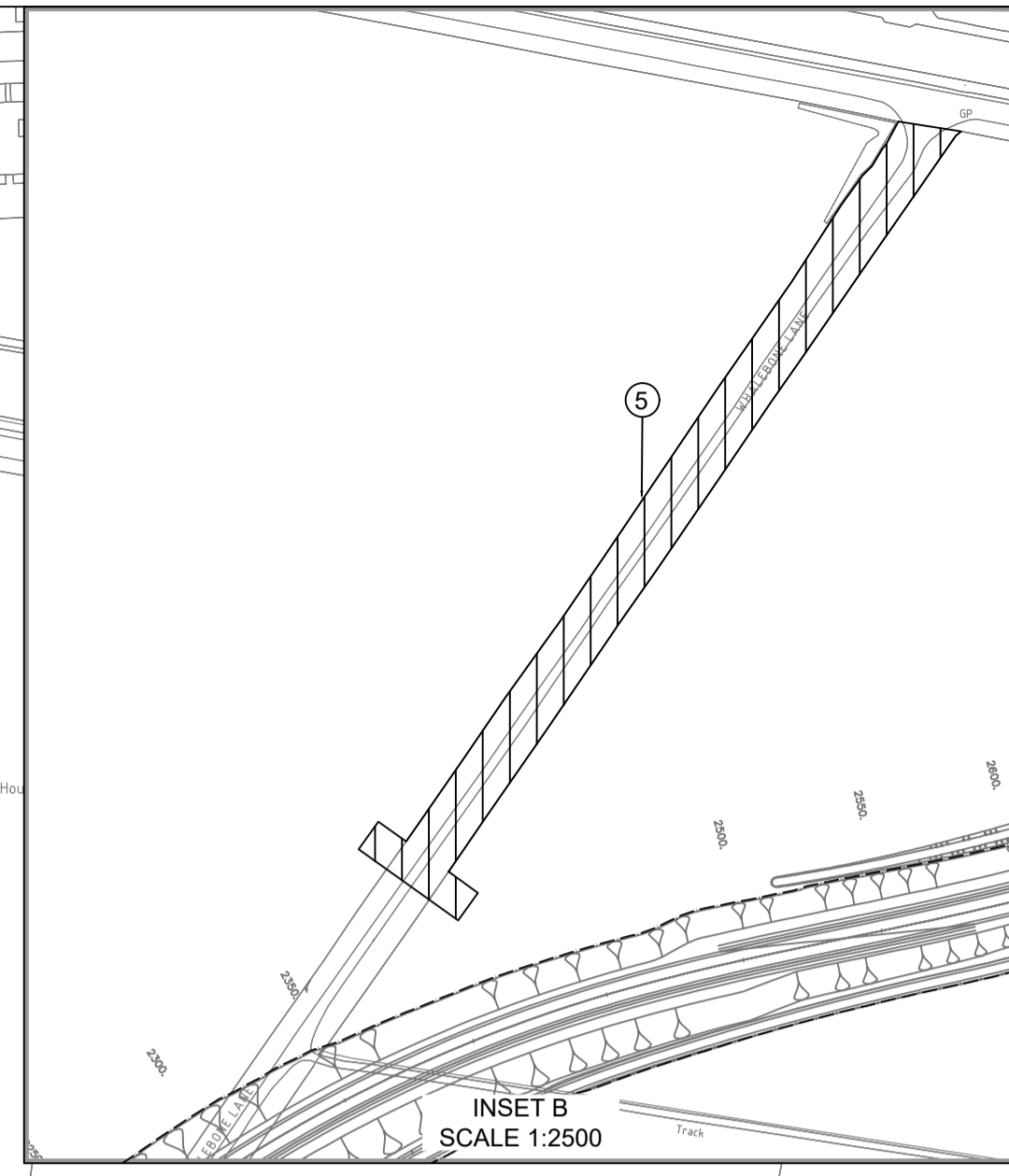



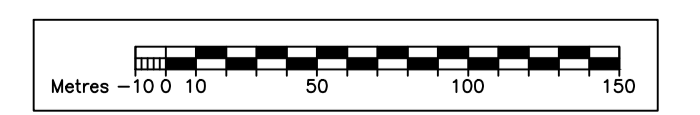
THE COMMON SEAL OF  
 LINCOLNSHIRE COUNTY  
 COUNCIL  
 was hereunto affixed in  
 the presence of :-  
 .....  
 Authorised Officer  
 Dated.....2018



MAP REFERRED TO IN  
 THE LINCOLNSHIRE COUNTY COUNCIL  
 (A52 GRANTHAM SOUTHERN GROWTH  
 CORRIDOR - GRANTHAM SOUTHERN  
 RELIEF ROAD) (CLASSIFIED ROAD)  
 (SIDE ROADS) ORDER 2018  
 Sheet 2 of 2  
 Drawing No. 1059526/OD33/02

(Continued on Drawing 1059526/OD33/01)  
 (2013/03/02) Drawing 1059526/OD33/01

This map is reproduced from Ordnance Survey material  
 with the permission of Ordnance Survey on behalf of  
 the Controller of Her Majesty's Stationary Office.  
 © Crown Copyright  
 Unauthorised reproduction infringes Crown copyright  
 and may lead to prosecution or civil proceedings.  
 Lincolnshire County Council License No.: 100025370



This page is intentionally left blank