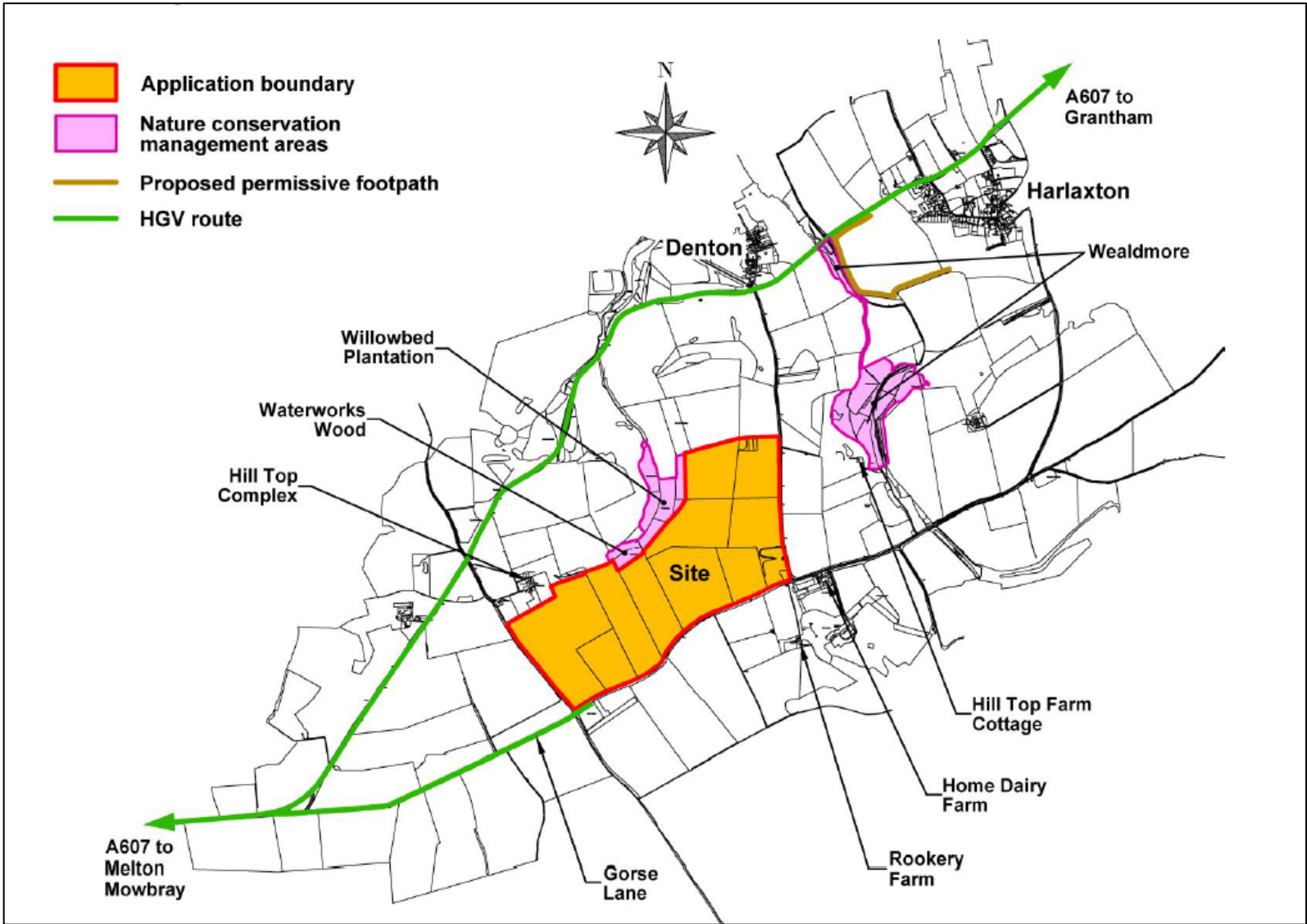
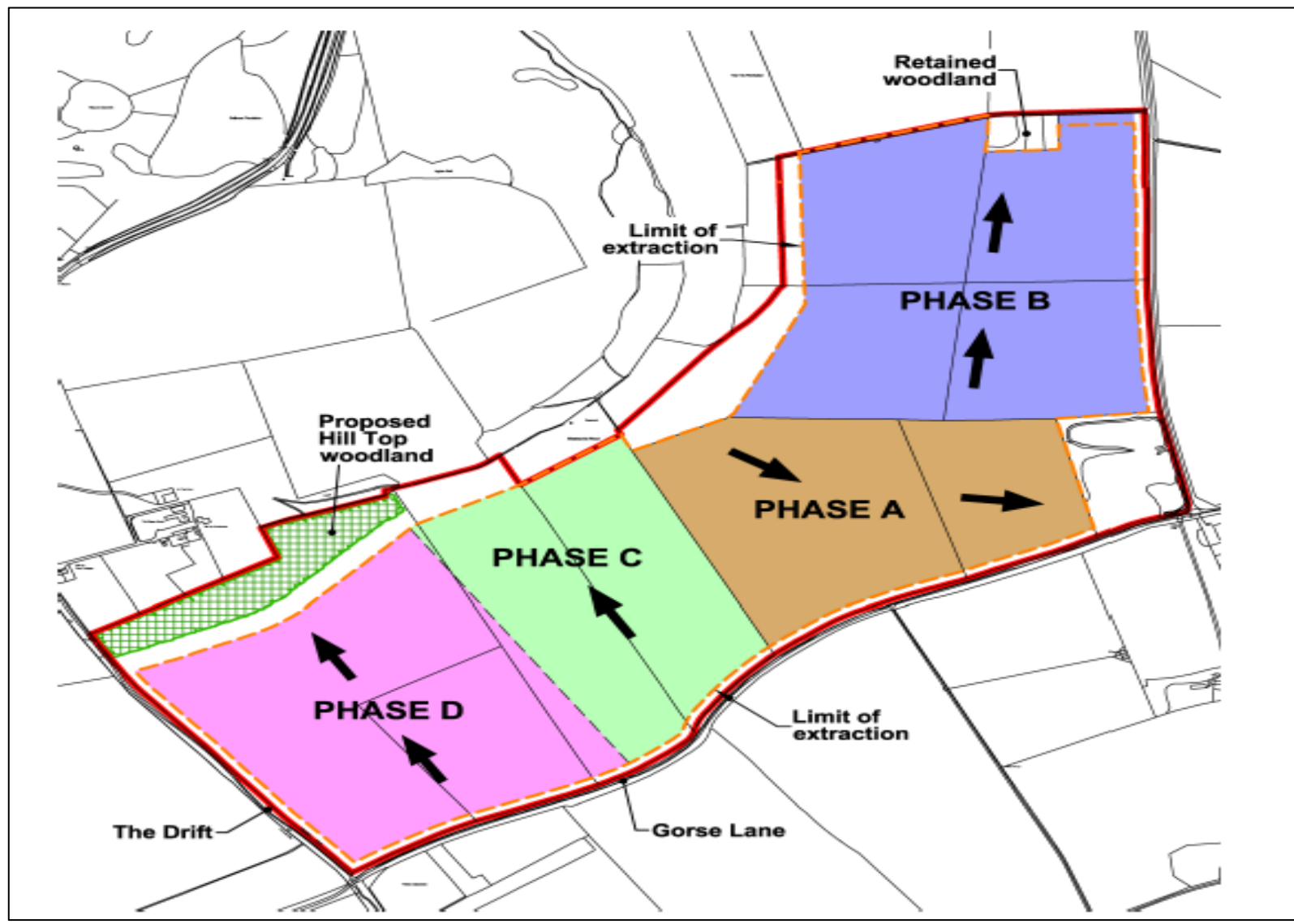


# 5.1 Denton





Page 27

**Application boundary**  
**Limit of mineral extraction**  
**Nature conservation management area (west)**  
**Topsoil mounds**  
**Subsoil mounds**

© Crown copyright and database rights 2016. Ordnance Survey 608803473

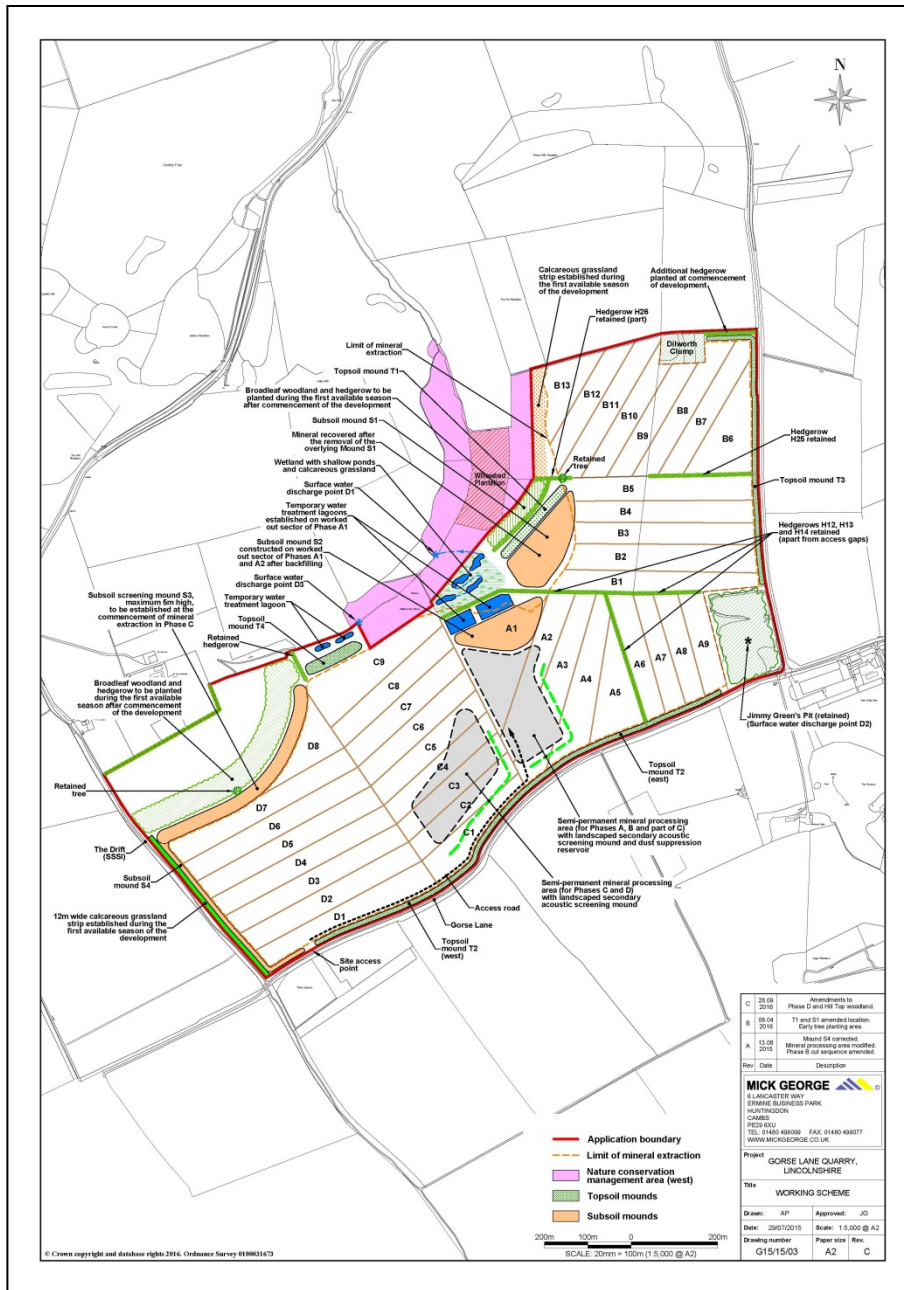
200m 100m 0 200m  
 SCALE: 20mm = 100m (1:5,000 @ A2)

**Legend:**  
 Application boundary  
 Limit of mineral extraction  
 Nature conservation management area (west)  
 Topsoil mounds  
 Subsoil mounds

**Table:**

Code	Description
B 05.04	T1 and S1 amended location. Early tree planting area.
A 13.08	Mound S4 completed.
05.19	Mineral processing area installed. Phase D not sequence amended.

**Project:** GORSE LANE QUARRY, LINCOLNSHIRE  
**Title:** WORKING SCHEME  
**Drawn:** AP **Approved:** JG  
**Date:** 29/07/2015 **Scale:** 1:5,000 @ A2  
**Drawing number:** G15/15/03 **Page size:** A2 **Rev:** B



© Crown copyright and database rights 2016. Ordnance Survey 600031673

C	28.09	2016	Amendments to Phase D and H4 Top woodland
B	08.04	2016	T1 and S1 amended location, topsoil planting area
C	20.01	2016	Mound S4 corrected
A	13.08	2013	Mineral processing area modified, Phase B not assistance amended

**MICK GEORGE**  
 6 LANCASTER WAY  
 STONE BUSINESS PARK  
 HUNTINGDON  
 CAMBS  
 PE29 6LU  
 TEL: 01454 86009 FAX: 01454 48077  
 WWW.MICKGEORGE.CO.UK

Project: GORSE LANE QUARRY, LINCOLNSHIRE

Title: WORKING SCHEME

Drawn:	AP	Approved:	JD
Date:	29/07/2015	Scale:	1:5,000 @ A2
Drawing number:	G15/15/03	Paper size:	A2
		Rev:	C



Page 29

### PHASE B APPROX. YEAR 10

### PHASE A APPROX. YEAR 2

### PHASE C APPROX. YEAR 17

### PHASE D APPROX. YEAR 25

**Operational areas**

**Soil storage mounds**

**Restored land**

**Undisturbed land**

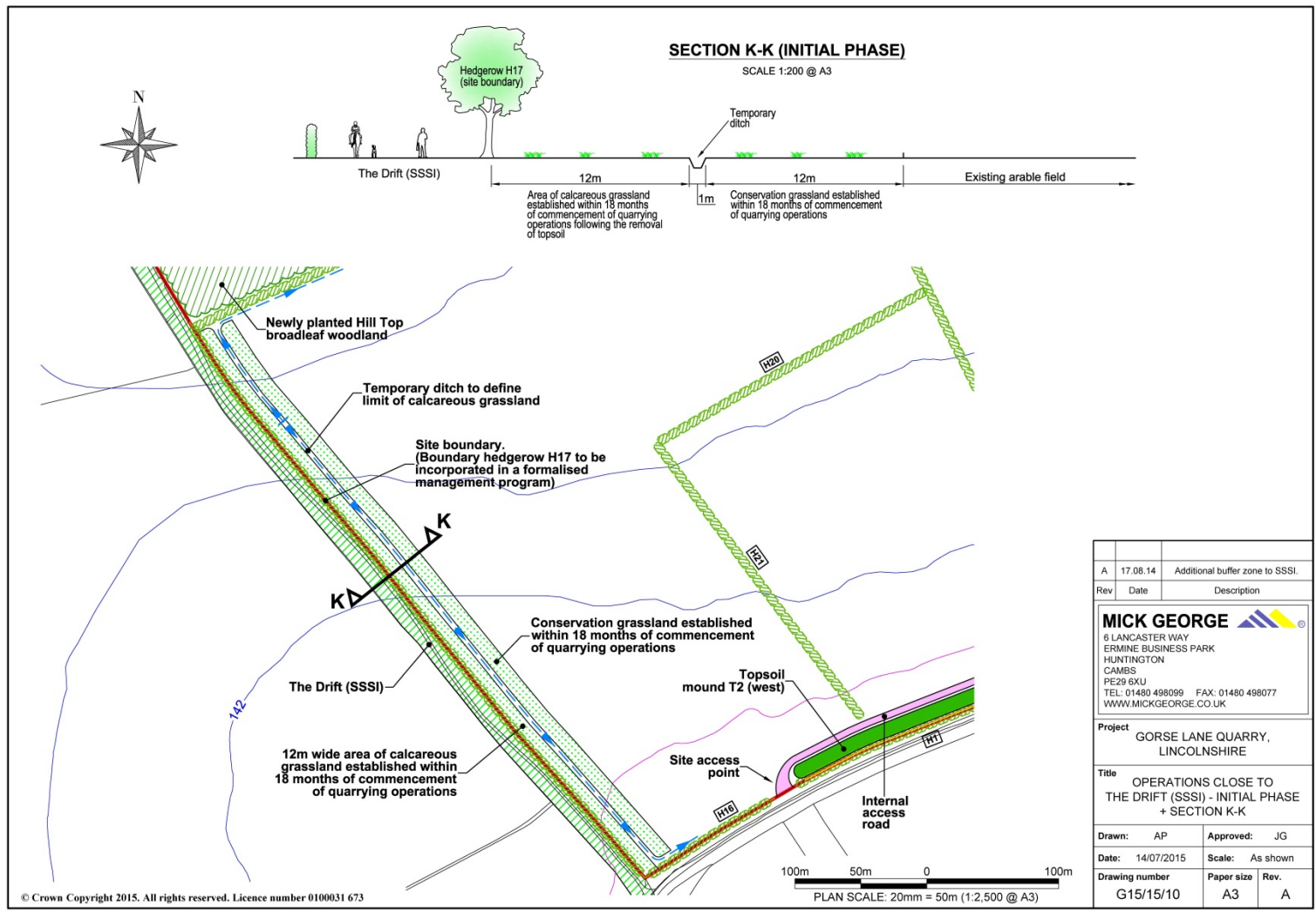
**Hedgerows**

400m 0 400m

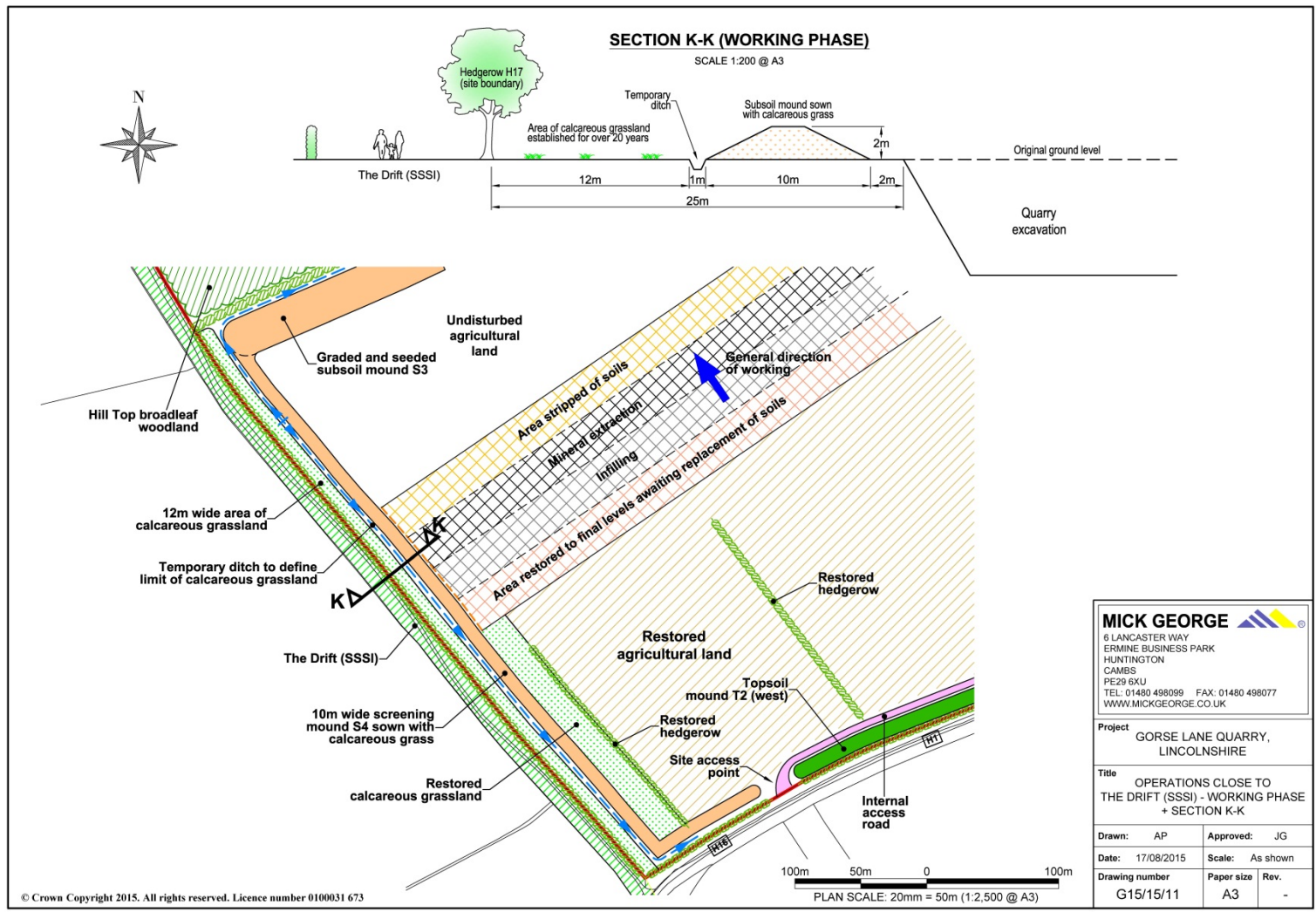
SCALE: 20mm = 200m (1:10,000 @ A2)

A	07.04	Minor amendments to reflect revised Planning Scheme.
Rev	Date	Description
<p><b>MICK GEORGE</b></p> <p>8 LANCASTER WAY          ERMINE BUSINESS PARK          HUNTINGDON          CAMBS          PE29 8UL          TEL: 01455 498059 FAX: 01455 498077          WWW.MICKGEORGE.CO.UK</p>		
Project: GORSE LANE QUARRY, LINCOLNSHIRE		
Title: PHASING PLANS		
Drawn: AP	Approved: JG	
Date: 15/04/2015	Scale: 1:10,000 @ A2	
Drawing number: G15/15/05	Paper size: Rev: A2	Rev: A

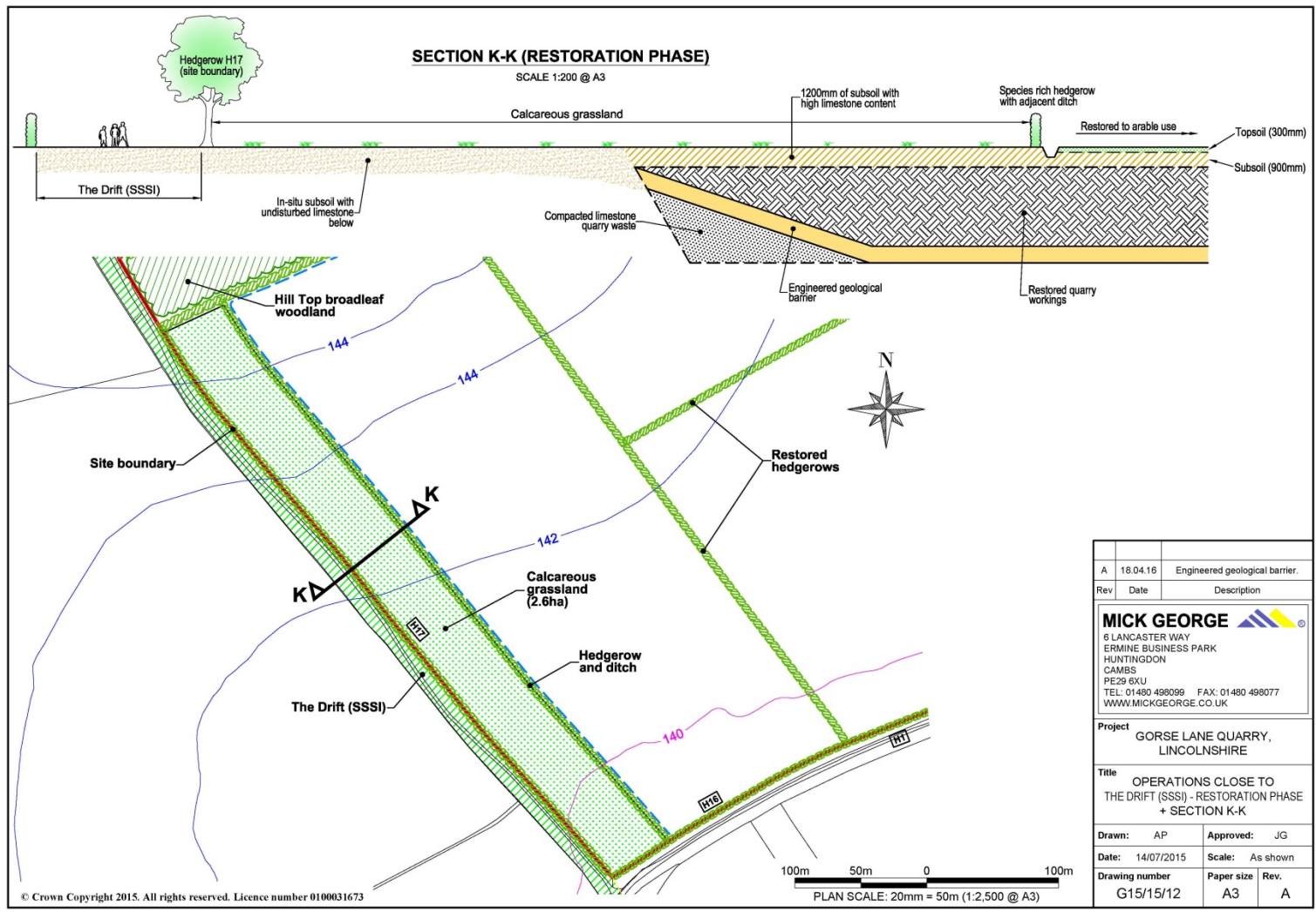
© Crown copyright and database rights 2014. Ordnance Survey 100003673



Rev	Date	Description
A	17.08.14	Additional buffer zone to SSSI.
<b>MICK GEORGE</b> 6 LANCASTER WAY ERMINE BUSINESS PARK HUNTINGTON CAMBS PE29 6XU TEL: 01480 498099 FAX: 01480 498077 WWW.MICKGEORGE.CO.UK		
<b>Project</b> GORSE LANE QUARRY, LINCOLNSHIRE		
<b>Title</b> OPERATIONS CLOSE TO THE DRIFT (SSSI) - INITIAL PHASE + SECTION K-K		
Drawn:	AP	Approved: JG
Date:	14/07/2015	Scale: As shown
Drawing number	G15/15/10	Paper size Rev.
	A3	A



<b>MICK GEORGE</b> 6 LANCASTER WAY ERMINE BUSINESS PARK HUNTINGTON CAMBS PE29 6XU TEL: 01480 498099 FAX: 01480 498077 WWW.MICKGEORGE.CO.UK		
Project GORSE LANE QUARRY, LINCOLNSHIRE		
Title OPERATIONS CLOSE TO THE DRIFT (SSSI) - WORKING PHASE + SECTION K-K		
Drawn: AP	Approved: JG	
Date: 17/08/2015	Scale: As shown	
Drawing number G15/15/11	Paper size A3	Rev. -



Rev	Date	Description
A	18.04.16	Engineered geological barrier.

<b>MICK GEORGE</b>	
8 LANCASTER WAY ERMINE BUSINESS PARK HUNTINGDON CAMBS PE29 6XU TEL: 01480 498099 FAX: 01480 498077 WWW.MICKGEORGE.CO.UK	

Project	
GORSE LANE QUARRY, LINCOLNSHIRE	

Title	
OPERATIONS CLOSE TO THE DRIFT (SSSI) - RESTORATION PHASE + SECTION K-K	

Drawn: AP	Approved: JG	
Date: 14/07/2015	Scale: As shown	
Drawing number	Paper size	Rev.
G15/15/12	A3	A



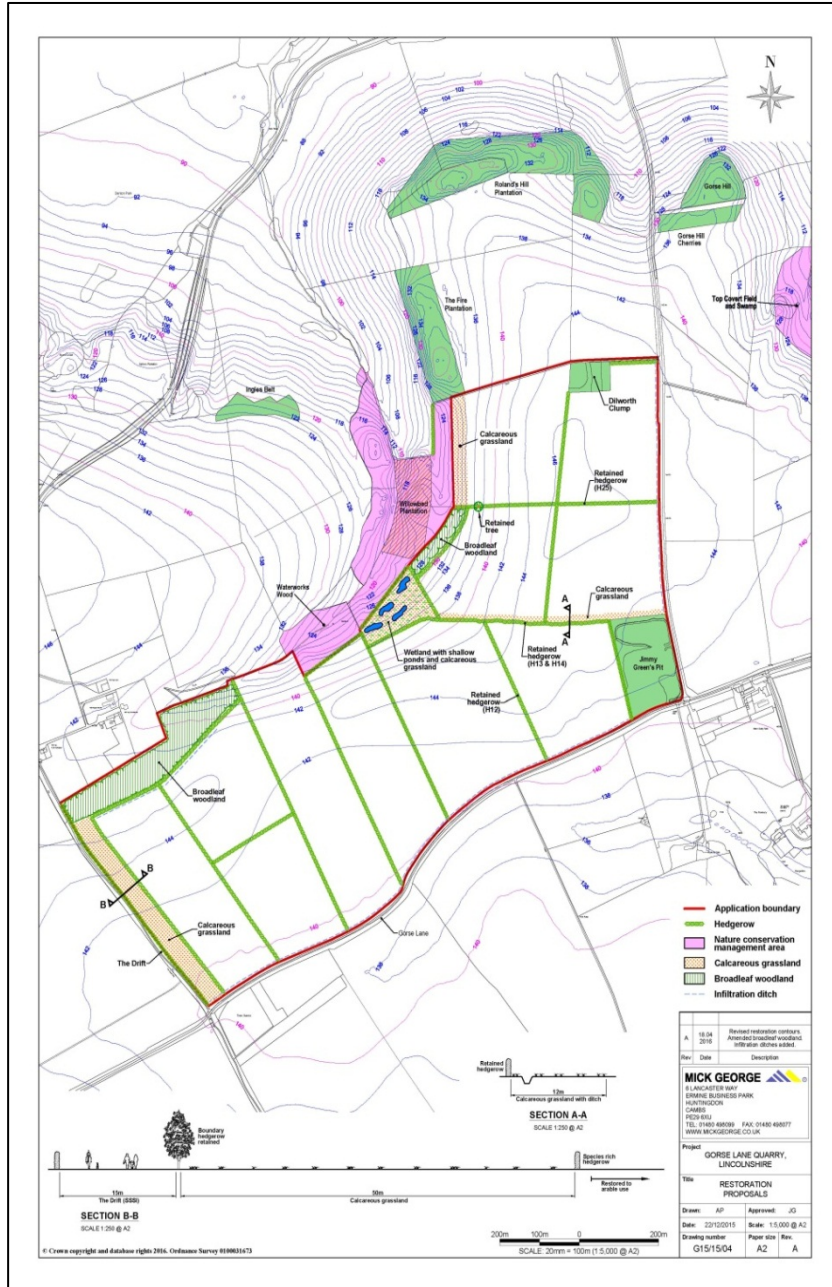
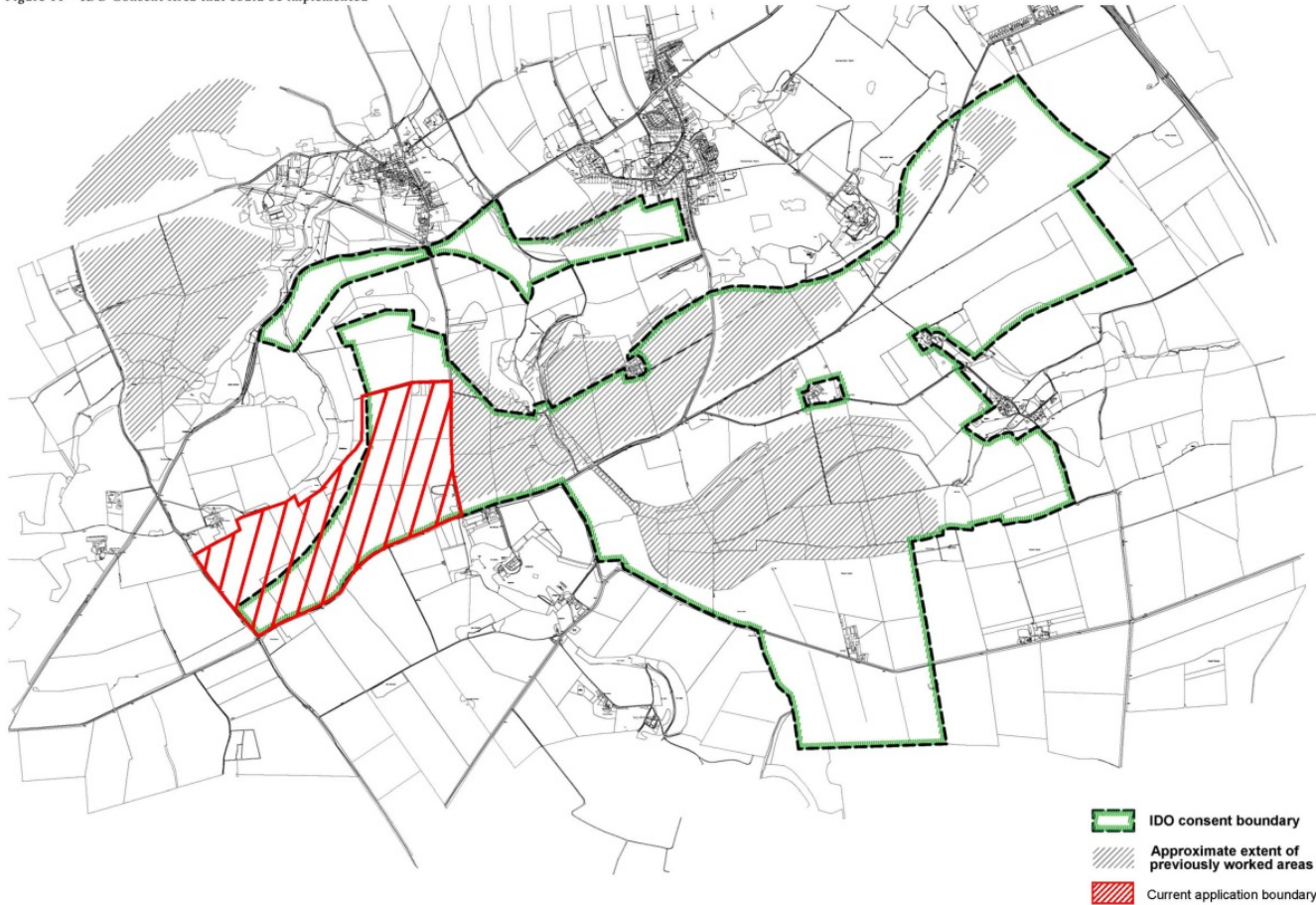
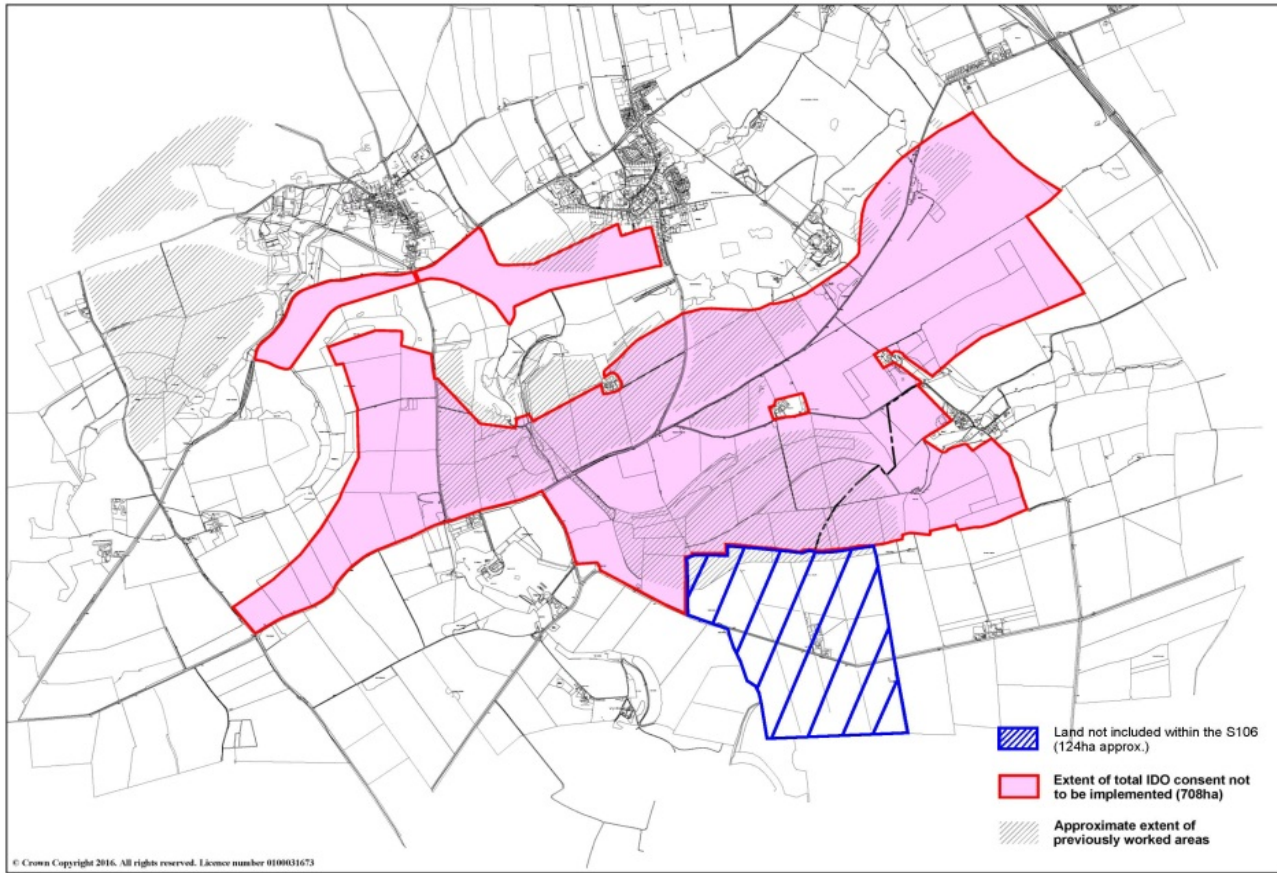


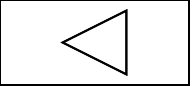


Figure 11 – IDO Consent Area that could be implemented

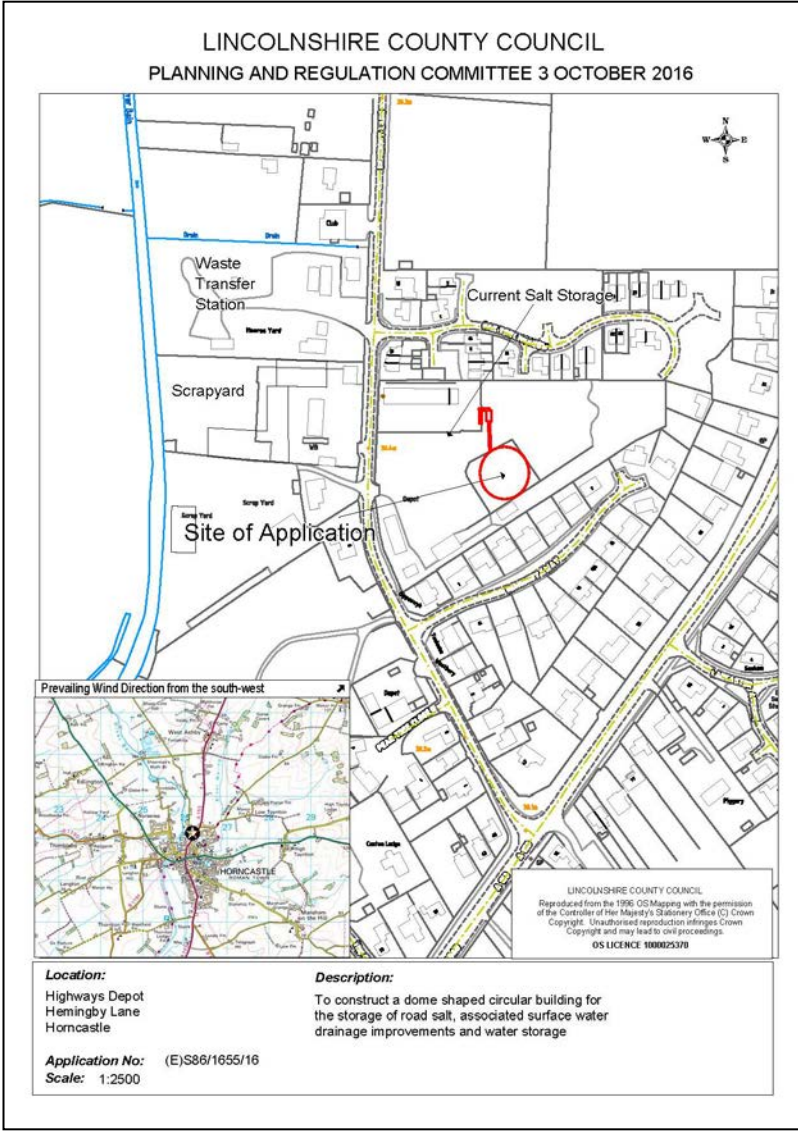








# 6.1 Horncastle





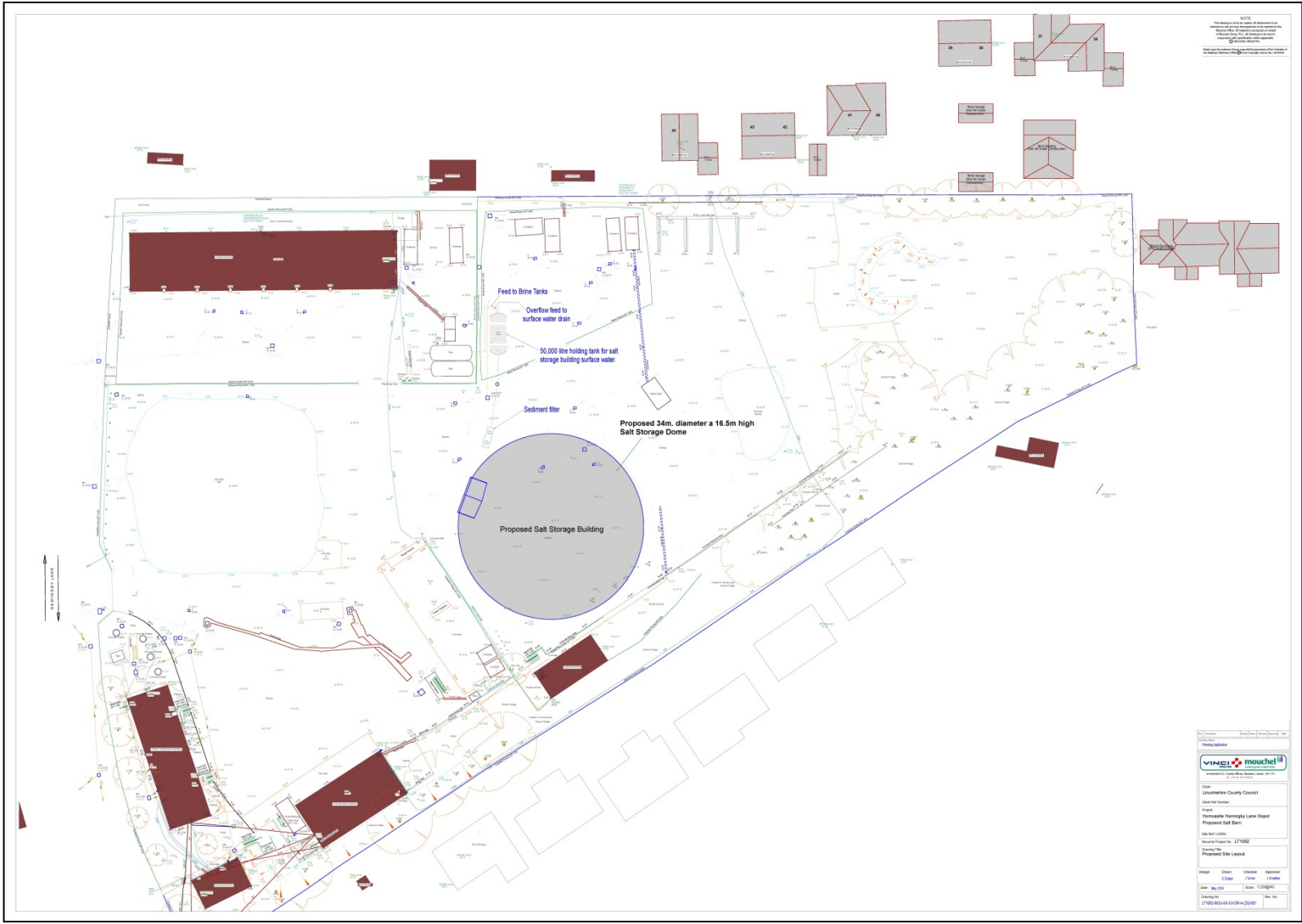












NOTES  
The works are to be carried out in accordance with the  
Programme of Works submitted to the Planning Authority  
in support of the application for planning permission.  
The works are to be carried out in accordance with the  
Programme of Works submitted to the Planning Authority  
in support of the application for planning permission.

Client: Lincolnshire County Council			
Client Ref Number:			
Project: Hornsea Northgate Lane Depot Proposed Salt Barn			
Site Ref Code:			
Scheme/Project: LT1002			
Drawing Title: Proposed Site Layout			
Design	Drawn	Checked	Approved
Rev No 001	01/08/2018	01/08/2018	01/08/2018
Drawing No: LT1002-0000-01-001-01-001-001			Rev No:

This page is intentionally left blank