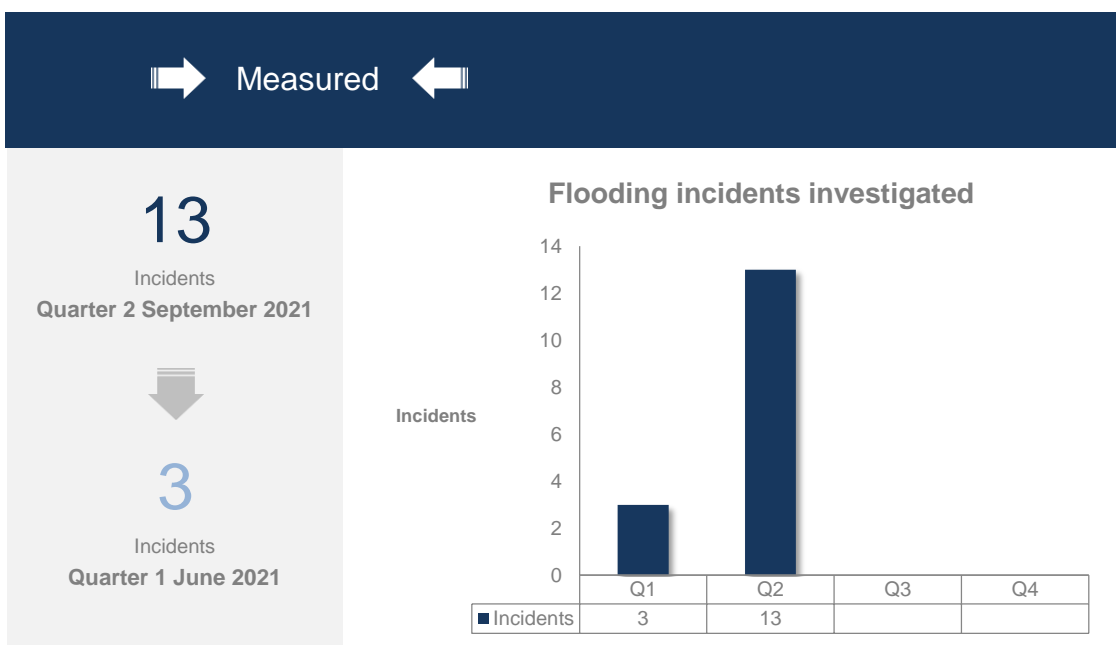


Flooding incidents investigated

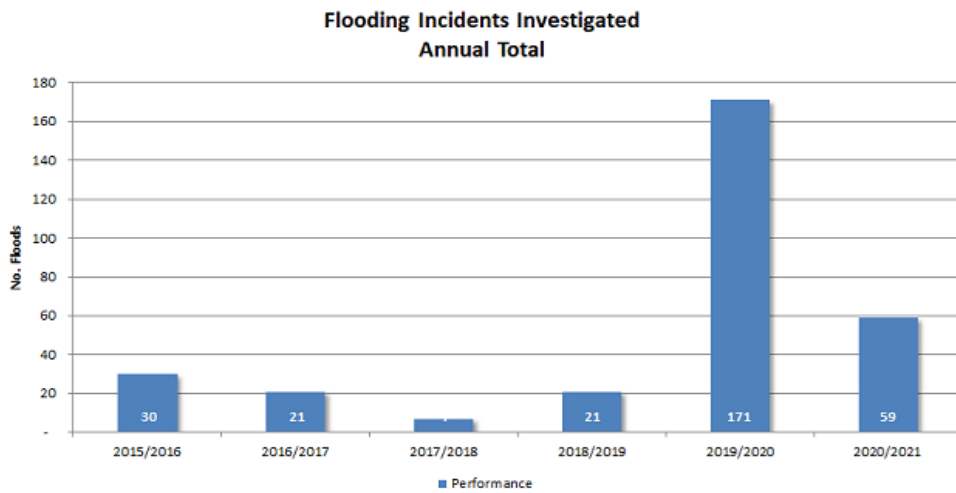
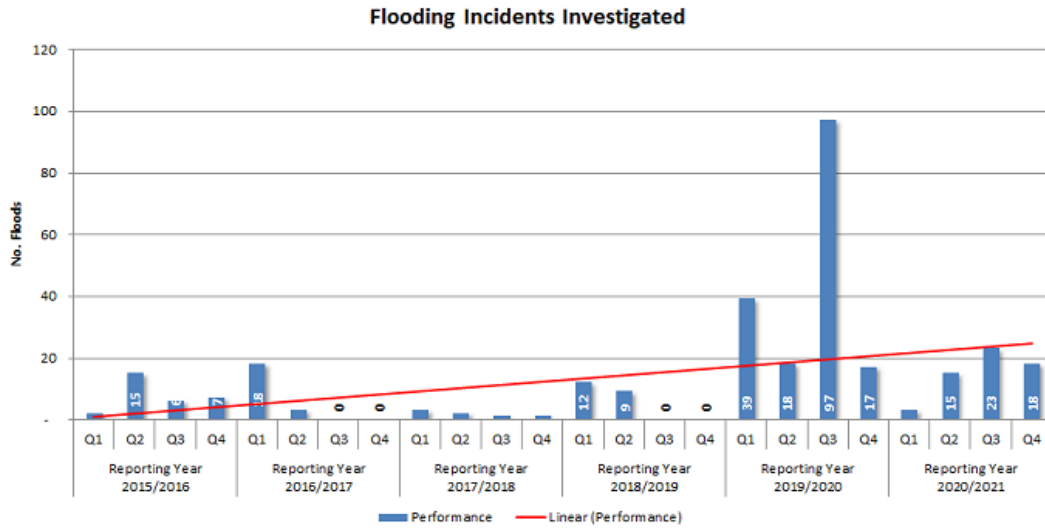
This measure is calculated on the basis of the number of formal investigations undertaken by the County Council under section 19 of the Flood and Water Management Act 2010. Lincolnshire County Council has interpreted a flooding incident to be any in which one or more domestic properties are flooded internally; the strategic highway network is significantly affected; there is significant impact on farmland or there is a significant impact on the community e.g. schools or commercial property



About the latest performance

There were 13 S.19 investigations started in Q2, affecting 16 properties, mainly as a result of a wet end to July. This compares with three investigations affecting four properties in Q1, and 15 S.19 investigations in Q2 last year.

Further details



About the target

This measure is reported to provide context. It is not appropriate to set a target for this measure.

About the target range

A target range is not applicable as this is a contextual measure.

About benchmarking

This measure is local to Lincolnshire as each Lead Local Flood Authority (Unitary and County Councils) defines a flood incident as they consider appropriate and therefore is not benchmarked against any other area.